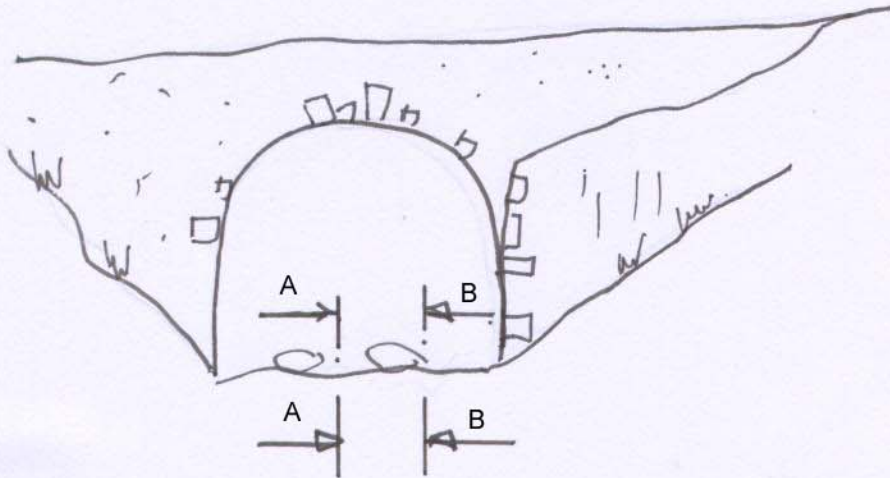



# PONT DIT ROMAIN DE L'ESTEREL 83600 FREJUS

R.BARBES ET G.BRETAUDEAU JUIN 2002



VUE DE L'AMONT

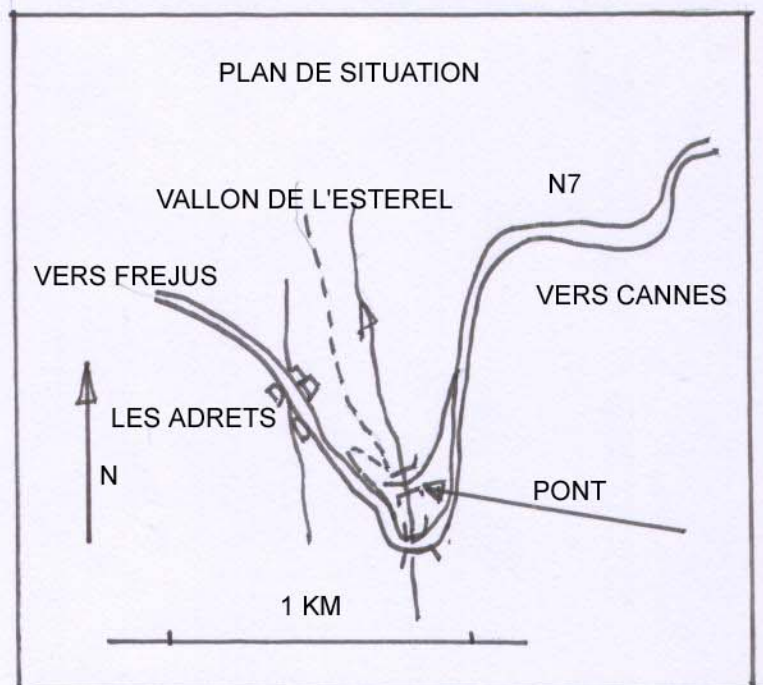
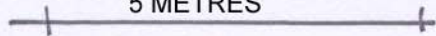


COUPE AA VERS L'EST



COUPE BB VERS L'OUEST

5 METRES



PLAN DE SITUATION

VALLON DE L'ESTEREL

N7

VERS FREJUS

VERS CANNES

LES ADRETS

N

PONT

1 KM